

NEW AUTOMOTIVE TECHNOLOGY BUILDING FOR CALHOUN COMMUNITY COLLEGE

PACKAGE B - BUILDING PACKAGE

DECATUR CAMPUS B.C. NO: 2016429
6250 HWY 31 NORTH, TANNER, ALABAMA

LATHAN ASSOCIATES ARCHITECTS, P.C.
1550 WOODS OF RIVERCHASE DRIVE
SUITE 200 - HOOVER, ALABAMA 35244
PH: 205-988-9112 | FAX: 205-988-9198

NEW AUTOMOTIVE TECHNOLOGY BUILDING FOR
CALHOUN COMMUNITY COLLEGE
DECATUR CAMPUS
6250 HWY 31 NORTH, TANNER, ALABAMA

OWNER CALHOUN COMMUNITY COLLEGE DECATUR CAMPUS 6250 HWY 31 NORTH TANNER, AL 36571	ARCHITECT LATHAN ASSOCIATES ARCHITECTS, P.C. 1550 WOODS OF RIVERCHASE DRIVE HOOVER, ALABAMA 35244 205-988-9112 CONTACT: W. LEE BRYANT	CIVIL LBYD, INC. 716 SOUTH 30TH STREET BIRMINGHAM, ALABAMA 35233 205-251-4500 CONTACT: CHRIS HARKINS	STRUCTURAL ENGINEER LBYD, INC. 300 EAST CLINTON AVENUE, SUITE 1 HUNTSVILLE, ALABAMA 35801 256-533-1575 CONTACT: ASHLEY CARDEN	MECHANICAL AND PLUMBING ENGINEER WHORTON ENGINEERING, INC. P.O. BOX 5190 ANNISTON, ALABAMA 36205 256-820-9897 CONTACT: RANDALL D. WHORTON	ELECTRICAL ENGINEER STEWART ENGINEERING P.O. BOX 2233 ANNISTON, ALABAMA 36202 256-237-0891 CONTACT: SHAWN CRAWFORD
---	--	---	--	--	---

DRAWING INDEX

1/74 A0 - TITLE SHEET AND INDEX

CIVIL DRAWINGS

2/74 C1.0 - SITE LAYOUT PLAN
3/74 C2.0 - GRADING & DRAINAGE PLAN
4/74 C3.0 - EROSION CONTROL PLAN
5/74 C4.0 - SITE UTILITY PLAN
6/74 C5.0 - CIVIL DETAILS

ARCHITECTURAL DRAWINGS

7/74 A1.1 - ARCHITECTURAL SITE PLAN
8/74 A1.3 - ROOF PLAN
9/74 A1.3.1 - ROOF DETAILS
10/74 A1.3.2 - ROOF DETAILS
11/74 A1.3.3 - ROOF DETAILS
12/74 A1.4 - LIFE SAFETY / TORNADO STORM SHELTER PLAN
13/74 A2.1 - MAIN FLOOR PLAN
14/74 A2.2 - UPPER MEZZANINE PLAN
15/74 A2.3 - DOOR AND WINDOW SCHEDULES
16/74 A3.1 - BUILDING ELEVATIONS
17/74 A3.2.1 - BUILDING SECTIONS AND DETAILS
18/74 A3.2.2 - BUILDING SECTIONS AND DETAILS
19/74 A3.3.1 - WALL SECTIONS
20/74 A3.3.2 - WALL SECTIONS
21/74 A3.3.3 - WALL SECTIONS
22/74 A3.3.4 - WALL SECTIONS
23/74 A3.3.5 - WALL SECTIONS
24/74 A4.1 - ENLARGED TOILET PLANS, INTERIOR ELEVATIONS & DETAILS
25/74 A6.1 - REFLECTED CEILING PLAN
26/74 A8.1 - FLOOR FINISH PLAN

STRUCTURAL DRAWINGS

27/74 S1.1 - GENERAL NOTES
28/74 S1.2 - GENERAL NOTES, ABBREVIATIONS & TYPICAL DETAILS
29/74 S1.3 - TYPICAL DETAILS

30/74 S1.4 - SCHEDULE OF SPECIAL INSPECTIONS
31/74 S2.1 - FOUNDATION AND FIRST FLOOR PLAN
32/74 S2.2 - LOW ROOF & MEZZANINE FRAMING PLAN
33/74 S2.3 - HIGH ROOF FRAMING PLAN
34/74 S2.4 - STORM SHELTER FOUNDATION PLAN
35/74 S2.5 - STORM SHELTER ROOF FRAMING PLAN
36/74 S3.1 - STORM SHELTER SECTIONS & DETAILS
37/74 S3.2 - STORM SHELTER SECTIONS & DETAILS
38/74 S4.1 - SECTIONS & DETAILS
39/74 S4.2 - SECTIONS & DETAILS
40/74 S4.3 - SECTIONS & DETAILS
41/74 S4.4 - SECTIONS & DETAILS

PLUMBING DRAWINGS

42/74 P1.1 - PLUMBING SCHEDULES, LEGEND, NOTES, AND DETAILS
43/74 P2.1 - WASTE & STORM DRAIN PLUMBING PLAN
44/74 P2.2 - MEZZANINE LEVEL PLUMBING PLAN
45/74 P3.1 - WATER PLUMBING PLAN
46/74 P4.1 - GAS, CONDENSATE DRAIN, AND AIR PLUMBING PLAN
47/74 P5.1 - STORM SHELTER PLUMBING PLANS
48/74 P6.1 - WASTE PLUMBING RISER DIAGRAM
49/74 P6.2 - WATER PLUMBING RISER DIAGRAM
50/74 P6.3 - AIR & GAS PLUMBING RISER DIAGRAMS
51/74 SP1.1 - FIRE SPRINKLER PLUMBING PLAN
52/74 SP2.1 - STORM SHELTER FIRE SPRINKLER PLUMBING PLAN

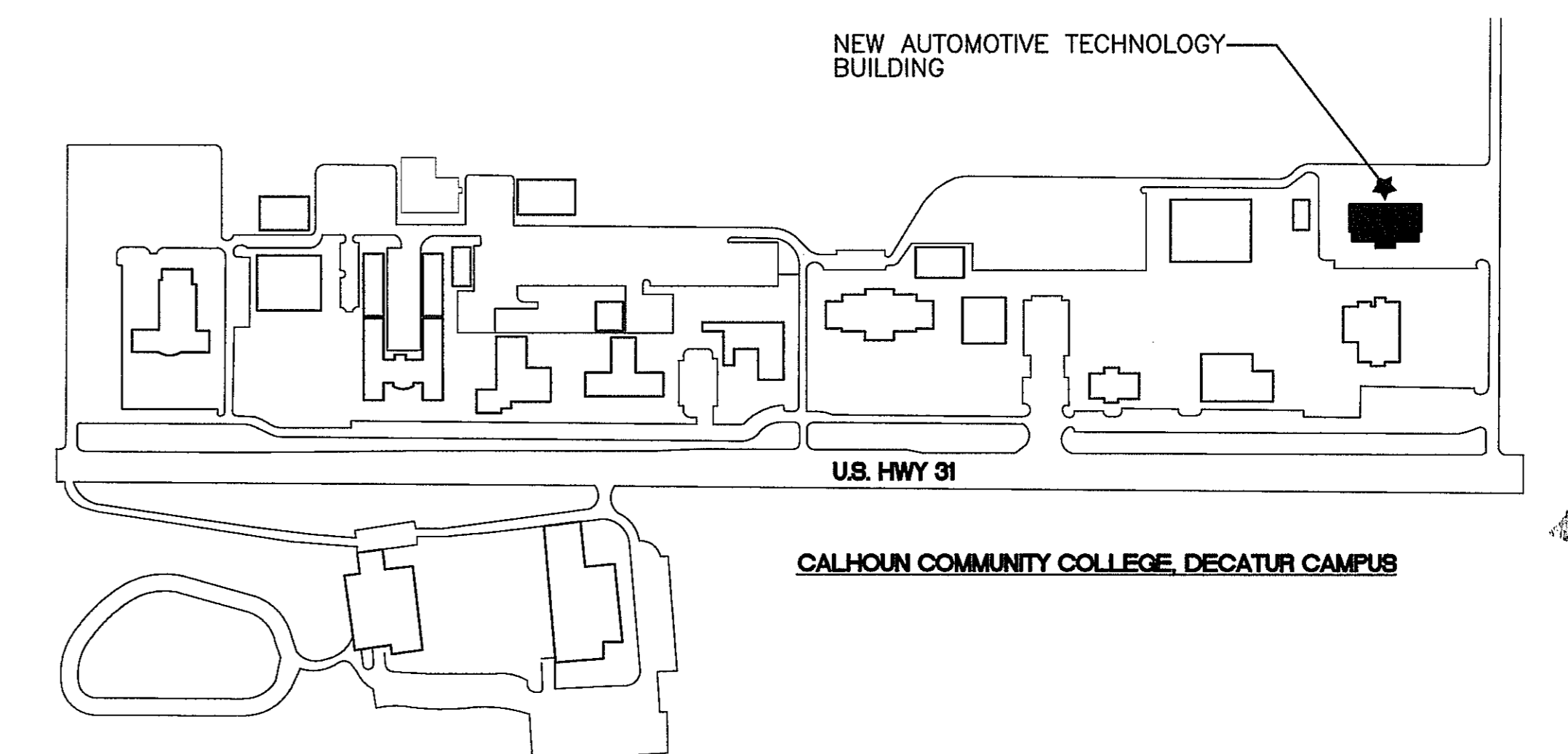
MECHANICAL DRAWINGS

53/74 M1.1 - HVAC LEGEND, NOTES, AND SCHEDULES
54/74 M1.2 - HVAC SCHEDULES
55/74 M1.3 - HVAC SCHEDULES
56/74 M2.1 - HVAC DETAILS
57/74 M2.2 - HVAC DETAILS
58/74 M2.3 - HVAC DETAILS
59/74 M2.4 - HVAC DETAILS
60/74 M2.5 - HVAC IAQ/COMPLIANCE CALCULATIONS AND VRF DIAGRAM

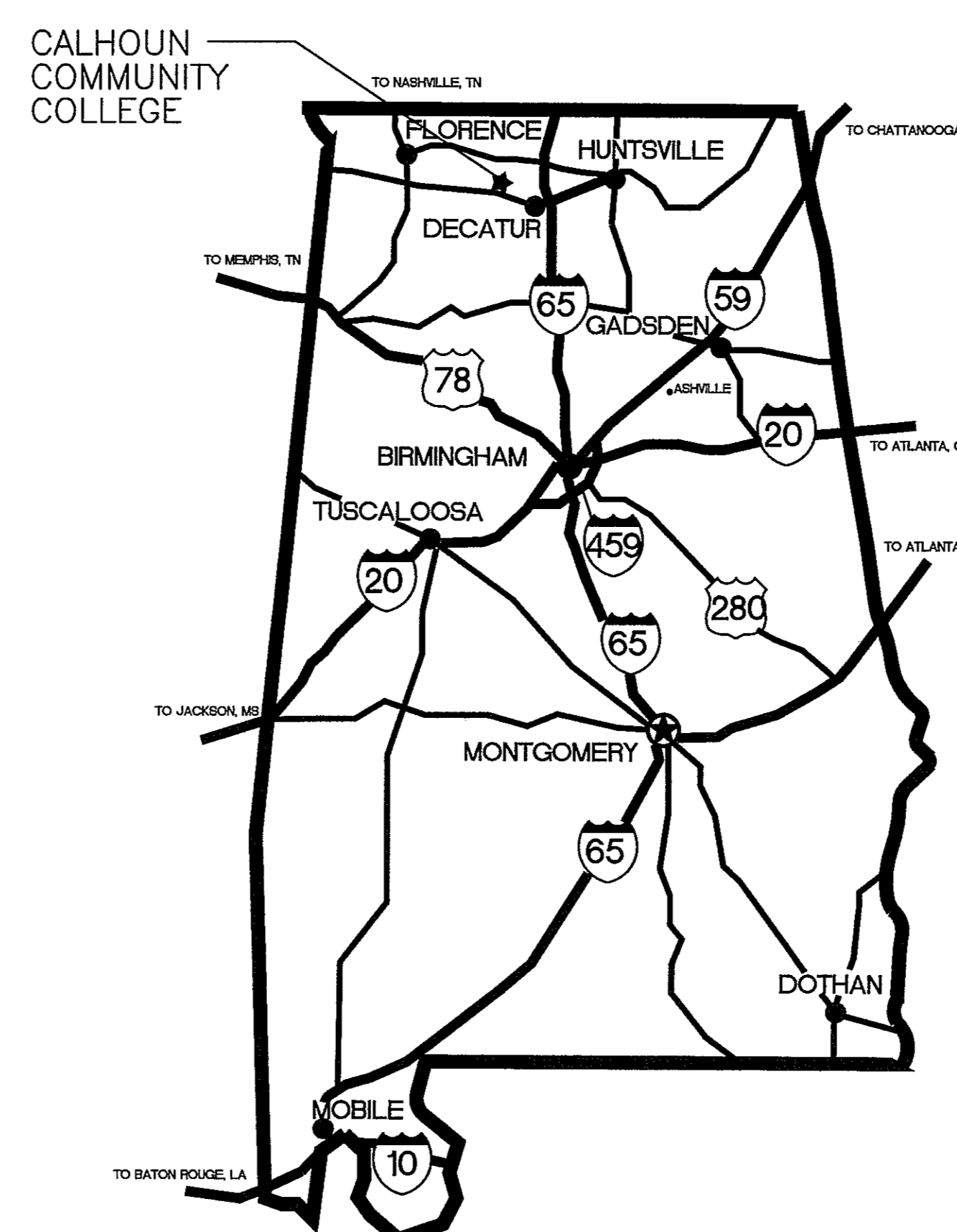
61/74 M3.1 - HVAC PLAN
62/74 M3.2 - MEZZANINE HVAC PLAN
63/74 M4.1 - HOT WATER HYDRONIC PIPING PLAN
64/74 M4.2 - MEZZANINE HOT WATER HYDRONIC PIPING PLAN
65/74 M4.3 - CHILLED WATER HYDRONIC PIPING PLAN
66/74 M4.4 - MEZZANINE CHILLED WATER HYDRONIC PIPING PLAN
67/74 M4.5 - HOT WATER SCHEMATIC HYDRONIC PIPING PLAN
68/74 M4.6 - CHILLED WATER SCHEMATIC HYDRONIC PIPING PLAN
69/74 M5.1 - STORM SHELTER HVAC PLAN

ELECTRICAL DRAWINGS

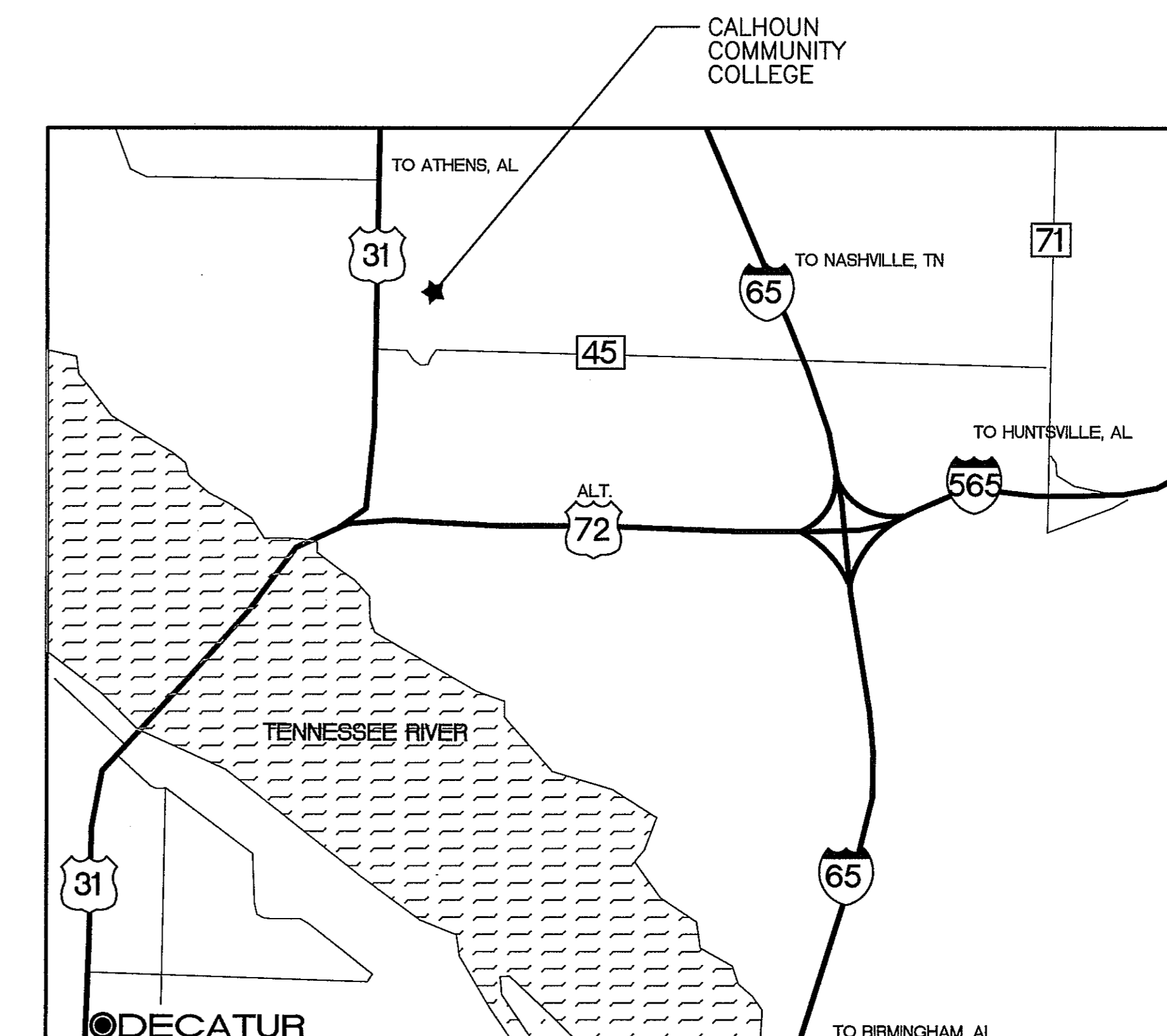
70/74 E1.1 - SCHEDULES, SYMBOLS, AND NOTES
71/74 E2.1 - SITE PLAN AND SINGLE LINE DIAGRAM
72/74 E3.1 - FLOOR PLAN - LIGHTING
73/74 E4.1 - FLOOR PLAN - POWER
74/74 E5.1 - FLOOR PLAN - AUXILIARIES



CAMPUS MAP




AREA MAP
STATE OF ALABAMA



VICINITY MAP
TANNER, ALABAMA

SHEET TITLE:
TITLE SHEET AND INDEX

PACKAGE 'B': BUILDING



4

PROJ. MGR.: W. LEE BRYANT
DRAWN: PPH
DATE: AUGUST 10, 2017
REVISIONS:

JOB NO. 16-92B
SHEET NO:
A0
1 OF 21
SEQUENCE NO:
1 / 74

